












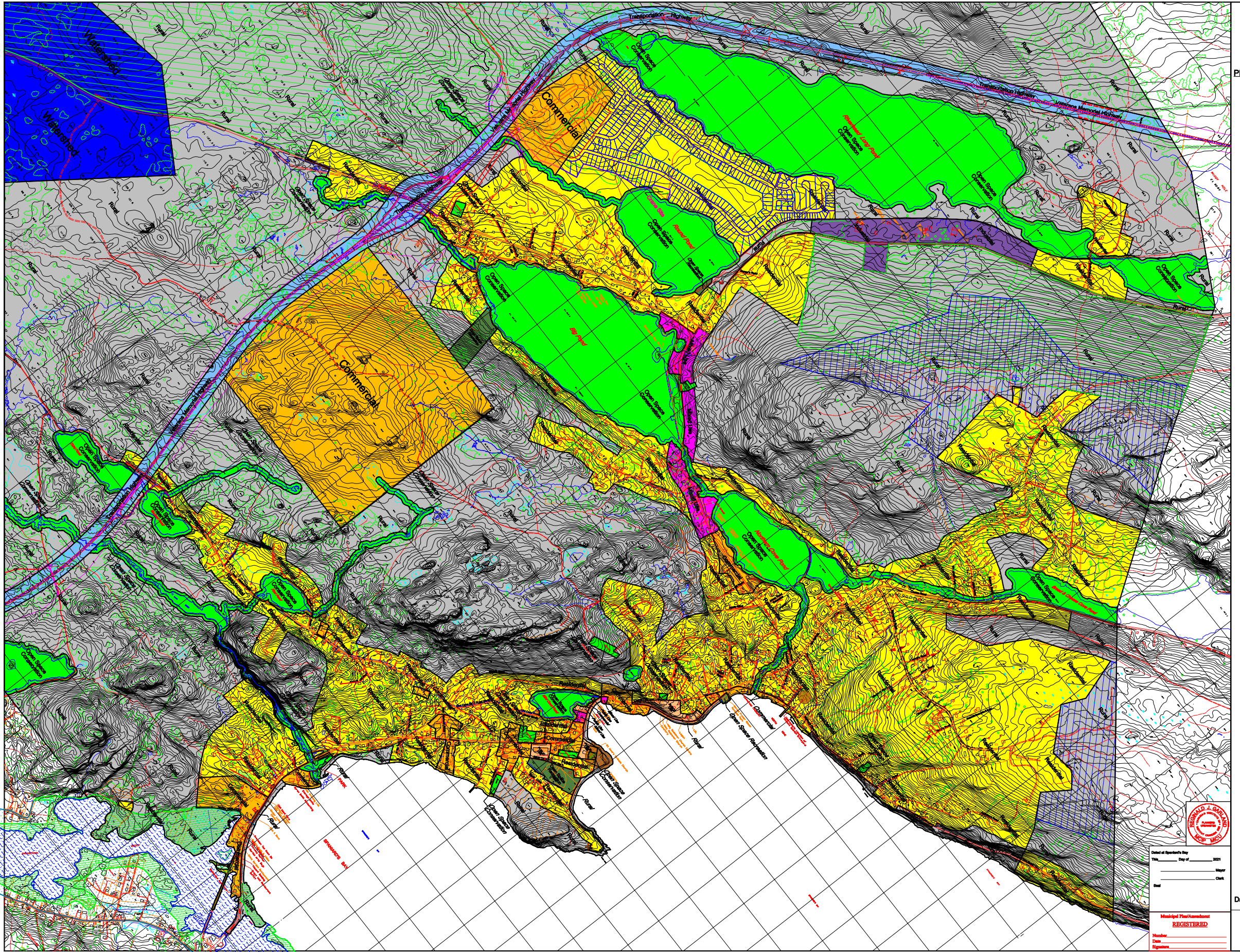


TOWN OF SPANIARD'S BAY
FUTURE LAND USE MAP A
 2021-2031

- PLAN**
-  Residential
 -  Public Use
 -  Open Space Recreation
 -  Open Space Conservation
 -  Transportation Highway
 -  Mixed Use
 -  Commercial
 -  Industrial
 -  Watershed
 -  Rural

- NATURAL RESOURCE AREAS**
-  Blueberry Management Unit
 -  Protected Forest
 -  Aggregate Reserve Area
 -  Archaeological Potential
 -  Archaeological Site
 -  Fossil Site
 -  Reserved Access Point
 -  Stewardship Zone
 -  Management Unit (Terrestrial)
 -  Management Unit (Aquatic)
 -  Municipal Planning Area Boundary



Chief of Spaniard's Bay
 Title _____ Day of _____ 2021
 Mayor
 _____ Clerk
 Date _____

Municipal Plan/Amendment
REGISTERED
 Number _____
 Date _____
 Signature _____

Date: 2021 10 04 Grid North Scale 1:5000



PLAN-1001
 ENVIRONMENTAL