










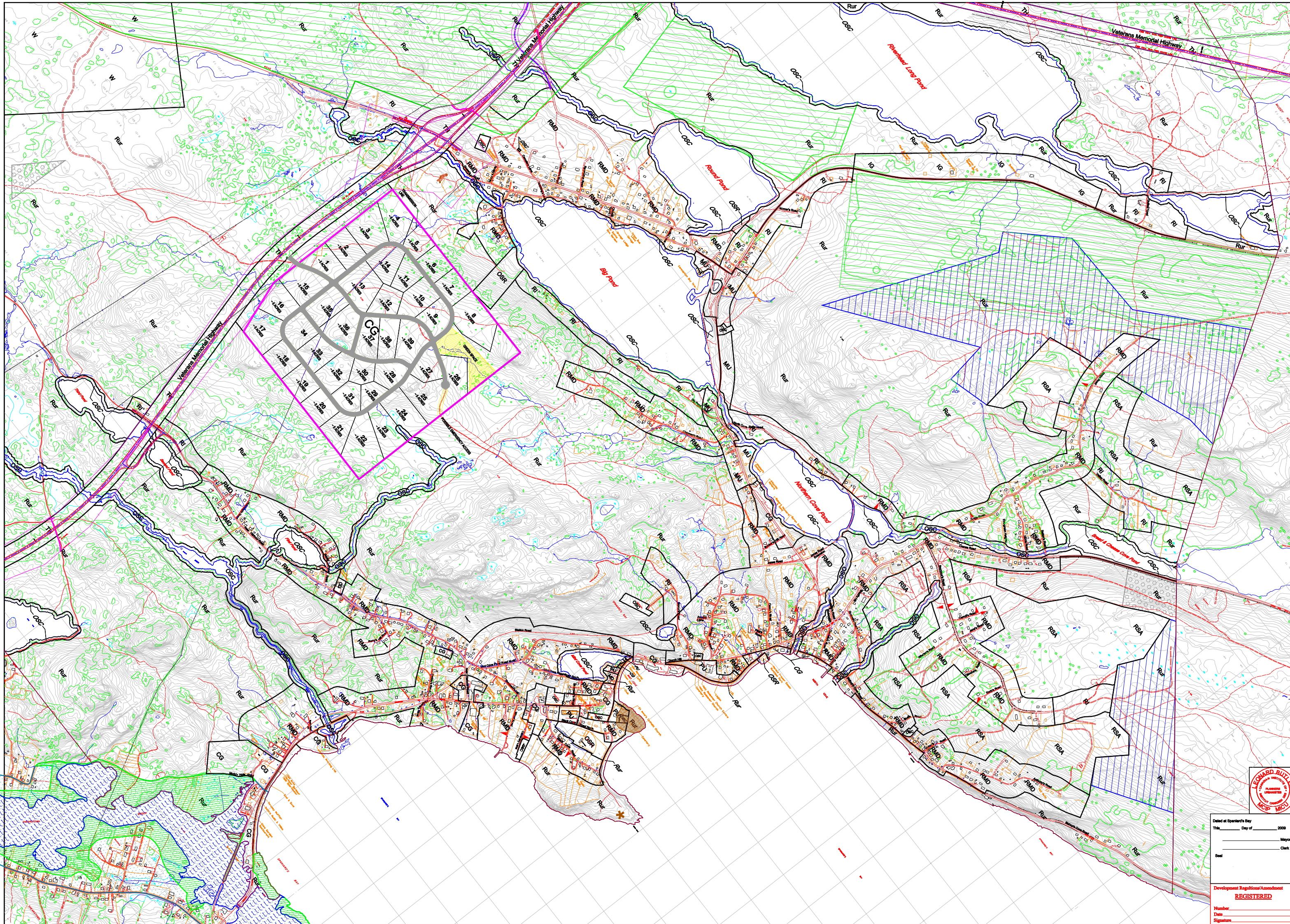


**TOWN OF SPANIARD'S BAY
LAND USE ZONING
MAP A**

- ZONES**
- RMD Residential Medium Density
 - RI Residential Infill
 - RSA Residential Subdivision Area
 - PU Public Use
 - OSR Open Space Recreation
 - OSC Open Space Conservation
 - TH Transportation Highway
 - MU Mixed Use
 - CG Commercial General
 - IG Industrial General
 - W Watershed
 - Rur Rural

- NATURAL RESOURCE AREAS**
-  Blueberry Management Unit
 -  Protected Forest
 -  Aggregate Reserve Area
 -  Archaeological Potential
 -  Archaeological Site
 -  Fossil Site
 -  Reserved Access Point
 -  Stewardship Zone
 -  Management Unit (Terrestrial)
 -  Management Unit (Aquatic)
 -  Municipal Planning Area Boundary



Date of Spaniard's Bay This _____ Day of _____ 2008
 _____ Mayor
 _____ Clerk
 Seal

Development Regulation/Amendment
REGISTERED
 Number _____
 Date _____
 Signature _____

Date: 2008 05 Grid  North Scale 1:5000

